

2020 Alley No. 1
 Date Stamp Received AUG 21 2018

2020 Petition Deadline: **JUNE 30, 2019**
 Return to: Public Works Office
 1316 North 14th Street – 2nd floor

PETITION TO BLACKTOP ALLEY
 City of Superior, WI + (REPAIR)

We, the undersigned, request the City of Superior to blacktop the following alley:

Alley address here EAST 7TH ST + EAST 8TH ST - 9TH AVE + 10TH AVE
 (e.g., Hammond & Hughitt Aves. – 22nd-23rd Sts.)

1. Petition is to be signed only by the abutting property owner/s (one signature per address)
2. A minimum of 51 percent of abutting property owners is required
3. The Circulator, as an abutting property owner, must also sign the petition section below
4. The rate to blacktop alleys is based on current material cost per square feet of property owned.

Circulator of this Petition (please print clearly):

Name SCOTT FITZGERALD
 Mailing Address 910 EAST 7TH ST
 Phone 218 591 3483 Date 8-16-18

We understand that 100 percent of the cost of blacktopping the above-listed alley will be assessed against the PROPERTY OWNERS (City Code of Ordinance Sec. 106-50-52) contiguous to the alley in the block, according to the square footage of property abutting the alley.

No	Print Name	Signature	Address	Phone No.	Date
1	SCOTT FITZGERALD	<i>Scott Fitzgerald</i>	910 E 7 th ST		8-16
2	JERRY O'LEARY	<i>Jerry O'Leary</i>	703 10 th AVE E		8/16
3	TERRY GOUGHAN	<i>Terry Goughan</i>	907 E 8 th ST		8/16
4	LAUREL LEBLANC	<i>Laurel LeBlanc</i>	963 E 8 th ST		8/16
5	MARVIS HARJUN	<i>MARVIS HARJUN</i>	905 E 8 th ST		8/16
6	MARY REMUS	<i>Mary Remus</i>	720 9 th AVE E		729 8/21
7	NO				
8	NO ANSWER				
9	NO ANSWER				
10					
11					
12					
13					
14					
15					

- Use other side as necessary -

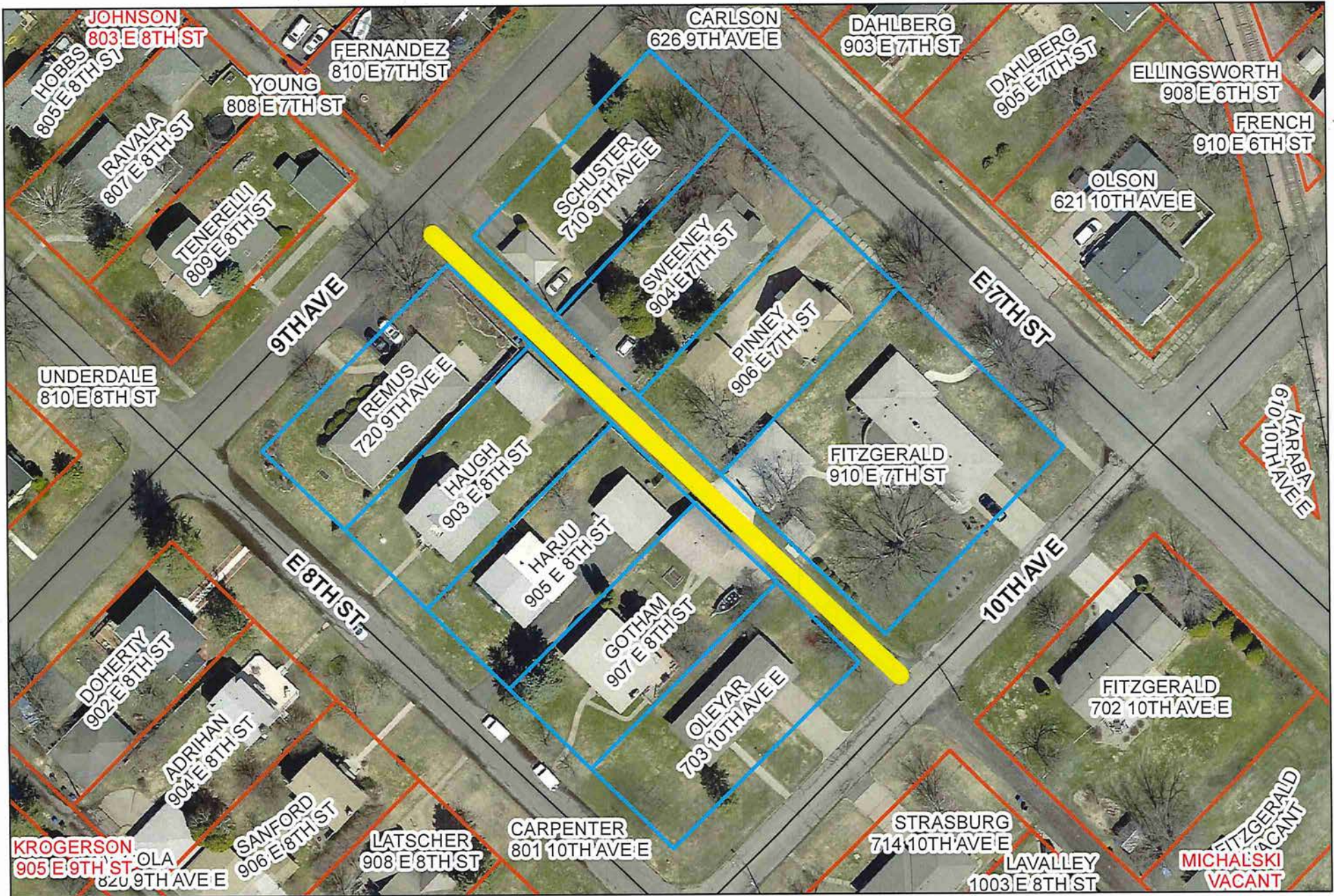
2020 City of Superior Alley Assessment Sheet

E 7th St - E 8th St & 9th Ave E - 10th Ave E

Acres	Parcel Number	Property SF	% of Cost	Property Address	Last Name	First Name	Mailing Address	City	State	ZipCode	Assessment
0.37593900	28020642900	16376	19.89%	910 E 7TH ST	FITZGERALD	SCOTT D & CANDACE J	910 E 7TH ST	SUPERIOR	WI	54880	\$1,074.80
0.19081200	28020643700	8312	10.09%	907 E 8TH ST	GOTHAM	AARON J & SUZANNE M	8124 KIMBERLY LN N	MAPLE GROVE	MN	55311	\$545.53
0.19074400	28020643600	8309	10.09%	905 E 8TH ST	HARJU	ROY M & M K	905 E 8TH ST	SUPERIOR	WI	54880	\$545.33
0.19064300	28020643500	8304	10.08%	903 E 8TH ST	HAUGH	LAURIE LEE	903 E 8TH ST	SUPERIOR	WI	54880	\$545.04
0.19092600	28020643800	8317	10.10%	703 10TH AVE E	OLEYAR	JEROME J & P J	703 10TH AVE E	SUPERIOR	WI	54880	\$545.85
0.18739000	28020643100	8163	9.91%	906 E 7TH ST	PINNEY	SHIRLEY M	906 E 7TH ST	SUPERIOR	WI	54880	\$535.74
0.19044100	28020643400	8296	10.07%	720 9TH AVE E	REMUS	MARY V	720 9TH AVE E	SUPERIOR	WI	54880	\$544.47
0.18656200	28020643300	8127	9.87%	710 9TH AVE E	SCHUSTER	GEORGE E	710 9TH AVE E	SUPERIOR	WI	54880	\$533.38
0.18696600	28020643200	8144	9.89%	904 E 7TH ST	SWEENEY	PATTI J	904 E 7TH ST	SUPERIOR	WI	54880	\$534.53

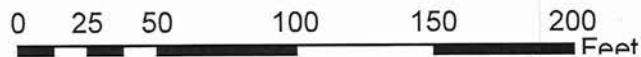
Alley Dimensions		Total Alley Area (yd ²):	447
Length-feet	335	Total Material Cost: \$	5,404.67
Width-feet	12	Cost per (yd ²) \$	12.10
Total Square feet	4,020	Total Abutting Area (ft ²):	82,347

TOTAL ALLEY COST ESTIMATE	\$5,404.67
----------------------------------	------------




Alley Improvement Project 2020

East 7th Street - East 8th Street, 9th Avenue East - 10th Avenue East



Legend

 Alley Location

