


2020 Alley No. 7X 6  
 Date Stamp Received

2020 Petition Deadline: **JUNE 30, 2019**  
 Return to: Public Works Office  
 1316 North 14th Street – 2nd floor



**PETITION TO BLACKTOP ALLEY**  
 City of Superior, WI

We, the undersigned, request the City of Superior to blacktop the following alley: **BY:**

Alley address here N 26 - N 27 - 2606 to 2626  
 (e.g., Hammond & Hughitt Aves. – 22nd-23rd Sts.) BETWEEN OAKS & BANKS

1. Petition is to be signed only by the abutting property owner/s (one signature per address)
2. A minimum of 51 percent of abutting property owners is required
3. The Circulator, as an abutting property owner, must also sign the petition section below
4. The rate to blacktop alleys is based on current material cost per square feet of property owned.

Circulator of this Petition (please print clearly):

Name Sage Phillips  
 Mailing Address PO Box 32 Poplar WI 54864  
 Phone 218-428-0599 Date 4/15/19

We understand that 100 percent of the cost of blacktopping the above-listed alley will be assessed against the PROPERTY OWNERS (City Code of Ordinance Sec. 106-50-52) contiguous to the alley in the block, according to the square footage of property abutting the alley.

No	Print Name	Signature	Address	Phone No.	Date
1	R Bowman	R Bowman	2612 Oakes		55
2	Sage Phillips	Sage Phillips	2616/2618 Oakes	0599	4/15/19
3	Wayne Hughes	Wayne Hughes	2606 Oakes		4-15-19
4	Brad Laible	Brad Laible	2625 Banks Ave	308-4	4-15-19
5	Aur Robertson	Aur Robertson	2621 Banks Ave	225	4/23/19
6	Eve Stames	E Stames	2611 Banks Ave	72	5/10/19
7	Georgette Petrovich	Georgette Petrovich	2626 Oakes		7 5.10.19
8					
9					
10					
11					
12					
13					
14					
15					

- Use other side as necessary -

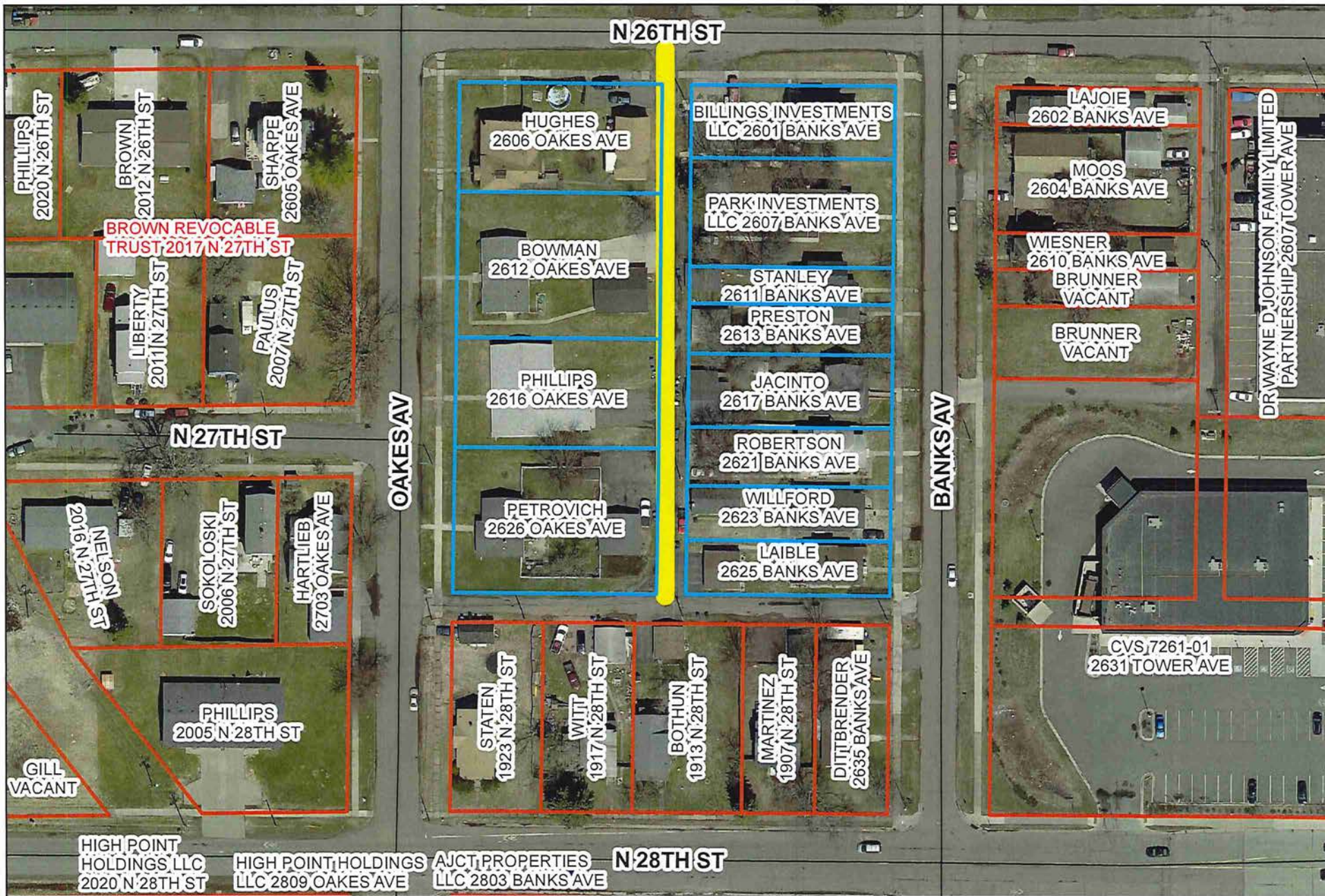
2020 City of Superior Alley Assessment Sheet

N 26th St - N 27th St & Oakes Ave - Banks Ave

Acres	Parcel Number	Property SF	% of Cost	Property Address	Last Name	First Name	Mailing Address	City	State	ZipCode	Assessment
0.16034100	78070281400	6984	7.13%	2601 BANKS AVE	BILLINGS INVESTMENTS LLC		722 TOWER AVE	SUPERIOR	WI	54880	\$431.43
0.32107500	78070283900	13986	14.28%	2612 OAKES AVE	BOWMAN	ROBERT & KATHRYN S	2612 OAKES AVE	SUPERIOR	WI	54880	\$863.92
0.24003600	78070284100	10456	10.68%	2606 OAKES AVE	HUGHES	WAYNE D	2606 OAKES AVE	SUPERIOR	WI	54880	\$645.86
0.16061200	78070281800	6996	7.14%	2617 BANKS AVE	JACINTO	JUAN & MARIA	2617 BANKS AVE	SUPERIOR	WI	54880	\$432.16
0.12061500	78070282100	5254	5.36%	2625 BANKS AVE	LAIBLE	BRADLEY W & ANNE P	2625 BANKS AVE	SUPERIOR	WI	54880	\$324.54
0.24062500	78070281500	10482	10.70%	2607 BANKS AVE	PARK INVESTMENTS LLC		722 TOWER AVE	SUPERIOR	WI	54880	\$647.45
0.32209700	78070283100	14031	14.33%	2626 OAKES AVE	PETROVICH	GEORGETTE	2626 OAKES AVE	SUPERIOR	WI	54880	\$866.67
0.24132400	78070283200	10512	10.73%	2616 OAKES AVE	PHILLIPS	JACQUELYN M	4655 S SNOOKY RD	POPLAR	WI	54864	\$649.33
0.11237600	78070281700	4895	5.00%	2613 BANKS AVE	PRESTON	SANDRA	2335 MISSOURI AVE	SUPERIOR	WI	54880	\$302.37
0.12855700	78070281900	5600	5.72%	2621 BANKS AVE	ROBERTSON	DAVE L & LEAH M	2621 BANKS AVE	SUPERIOR	WI	54880	\$345.91
0.08024300	78070281600	3495	3.57%	2611 BANKS AVE	STANLEY	ERIC A & NATALIE A	2611 BANKS AVE	SUPERIOR	WI	54880	\$215.91
0.12058700	78070282000	5253	5.36%	2623 BANKS AVE	WILLFORD	DANIEL & DANELLE	2623 BANKS AVE	SUPERIOR	WI	54880	\$324.46


Alley Dimensions		Total Alley Area (yd <sup>2</sup> ):	500
Length-feet	375	Total Material Cost:	\$ 6,050.00
Width-feet	12	Cost per (yd <sup>2</sup> ):	\$ 12.10
Total Square feet	4,500	Total Abutting Area (ft <sup>2</sup> ):	97,944

TOTAL ALLEY COST ESTIMATE	\$6,050.00
---------------------------	------------



## Alley Improvement Project 2020

N 26th St - N 27th St, Oakes Ave - Banks Ave (North/South Alley)



**Legend**

Alley Location

